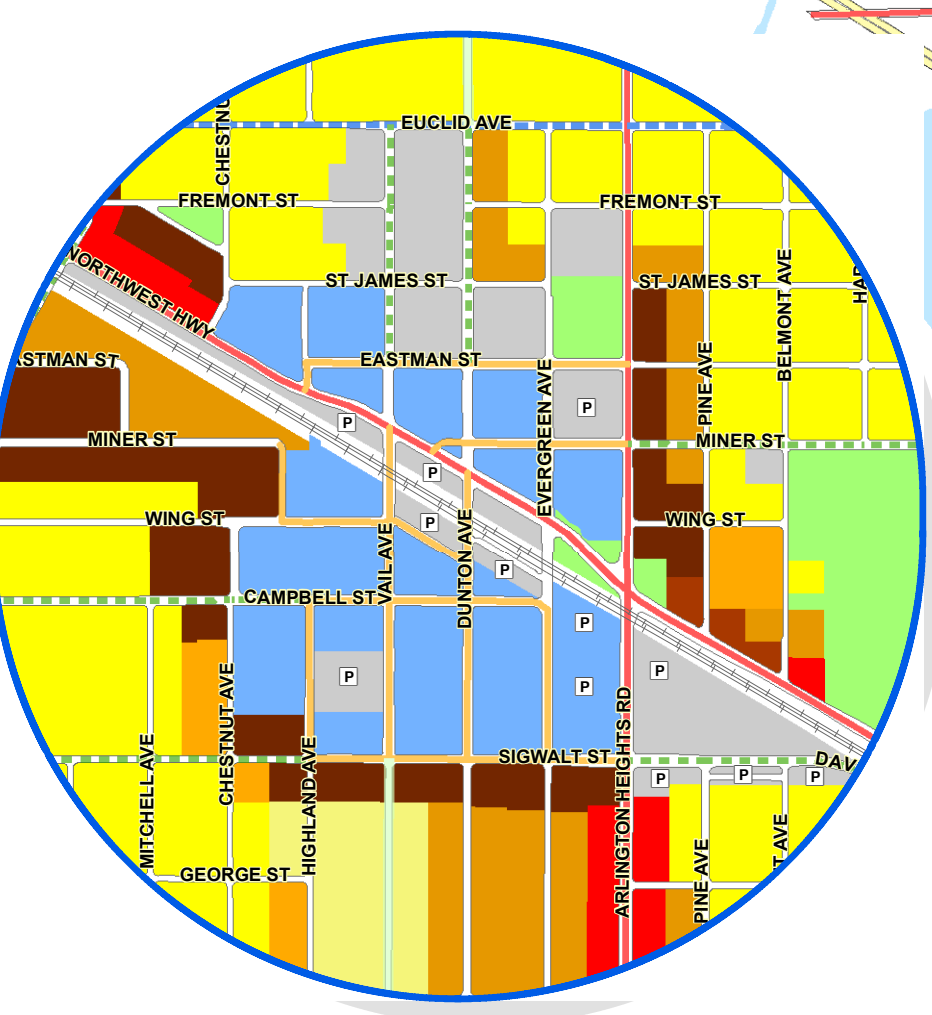
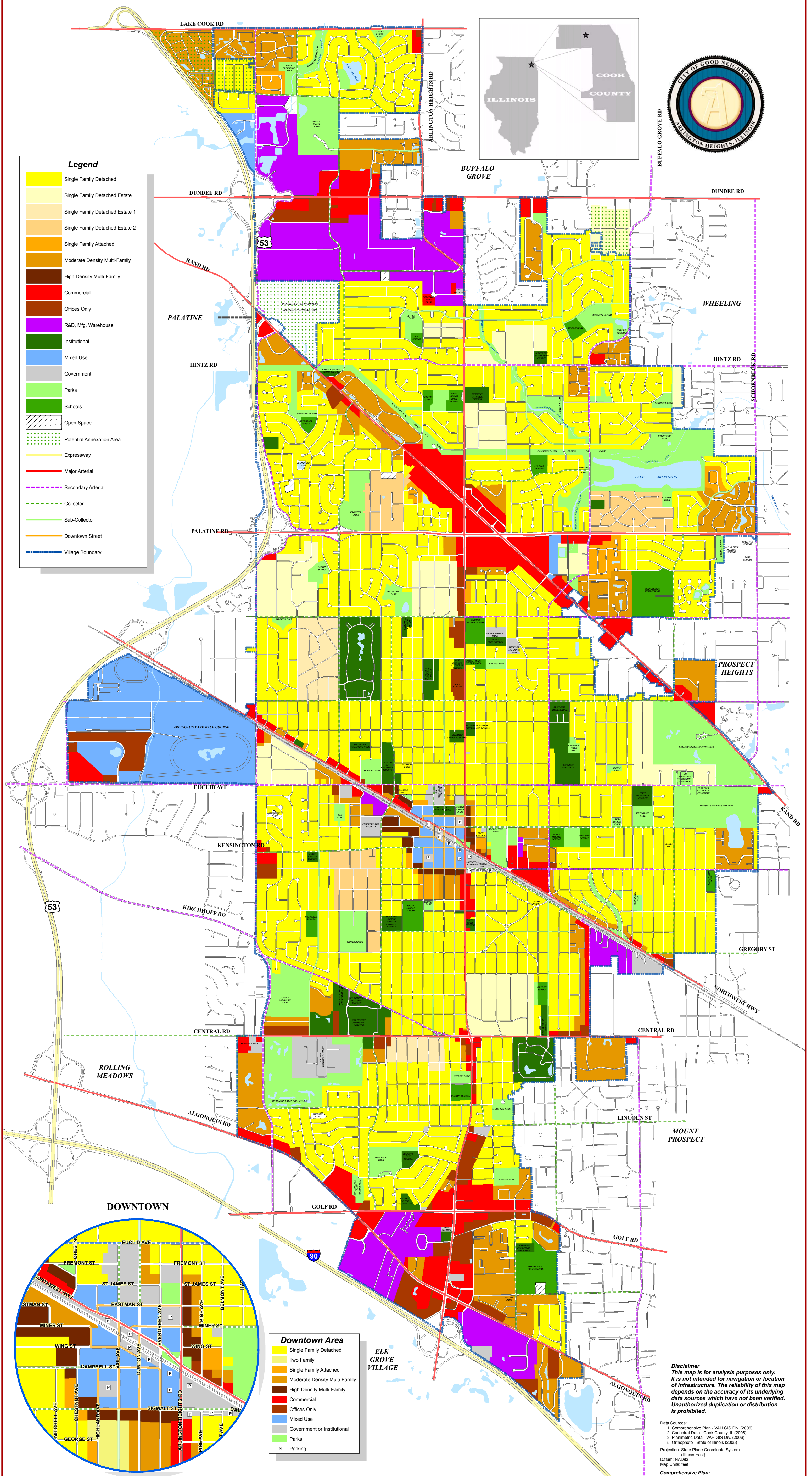


VILLAGE OF ARLINGTON HEIGHTS COMPREHENSIVE PLAN 2007



Legend

[Yellow]	Single Family Detached
[Light Yellow]	Single Family Detached Estate
[Light Orange]	Single Family Detached Estate 1
[Orange]	Single Family Detached Estate 2
[Dark Orange]	Single Family Attached
[Brown]	Moderate Density Multi-Family
[Dark Brown]	High Density Multi-Family
[Red]	Commercial
[Dark Red]	Offices Only
[Purple]	R&D, Mfg, Warehouse
[Green]	Institutional
[Light Blue]	Mixed Use
[Grey]	Government
[Light Green]	Parks
[Dark Green]	Schools
[Hatched]	Open Space
[Dotted]	Potential Annexation Area
[Thick Yellow Line]	Expressway
[Thick Red Line]	Major Arterial
[Dashed Purple Line]	Secondary Arterial
[Dashed Green Line]	Collector
[Thin Green Line]	Sub-Collector
[Thin Orange Line]	Downtown Street
[Dashed Blue Line]	Village Boundary



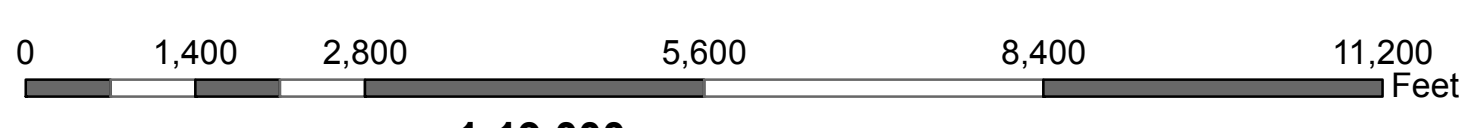
Downtown Area

[Yellow]	Single Family Detached
[Light Yellow]	Two Family
[Light Orange]	Single Family Attached
[Orange]	Moderate Density Multi-Family
[Dark Orange]	High Density Multi-Family
[Red]	Commercial
[Dark Red]	Offices Only
[Light Blue]	Mixed Use
[Grey]	Government or Institutional
[Light Green]	Parks
[P]	Parking

Disclaimer
This map is for analysis purposes only. It is not intended for navigation or location of infrastructure. The reliability of this map depends on the accuracy of its underlying data sources which have not been verified. Unauthorized duplication or distribution is prohibited.

Data Sources:
1. Comprehensive Plan - VAH GIS Div. (2006)
2. Cadastral Data - Cook County, IL (2005)
3. Planimetric Data - VAH GIS Div. (2006)
4. Orthophoto - State of Illinois (2005)
Projection: State Plane Coordinate System (Illinois East)
Datum: NAD83
Map Units: feet

Comprehensive Plan:
Approved by the Village Board of Trustees, June 16, 1997.
Ordinance #97-038. Various amendments from June 16, 1997 to July 31, 2007.
Arlene J. Mulder, Mayor
MAP PREPARED BY:
VILLAGE OF ARLINGTON HEIGHTS
PLANNING AND COMMUNITY DEVELOPMENT DEPARTMENT
33 S. ARLINGTON HEIGHTS RD.
ARLINGTON HEIGHTS, IL 60005
(847) 368-5200
http://www.vah.com



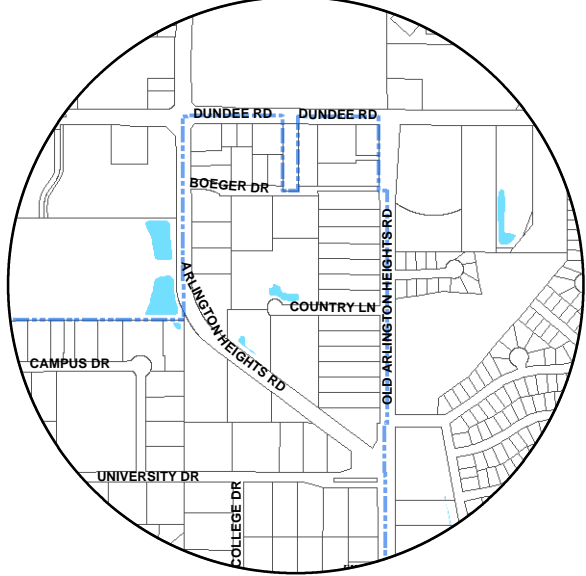
1:19,000

COMPREHENSIVE PLANNING PROGRAM

Village of Arlington Heights

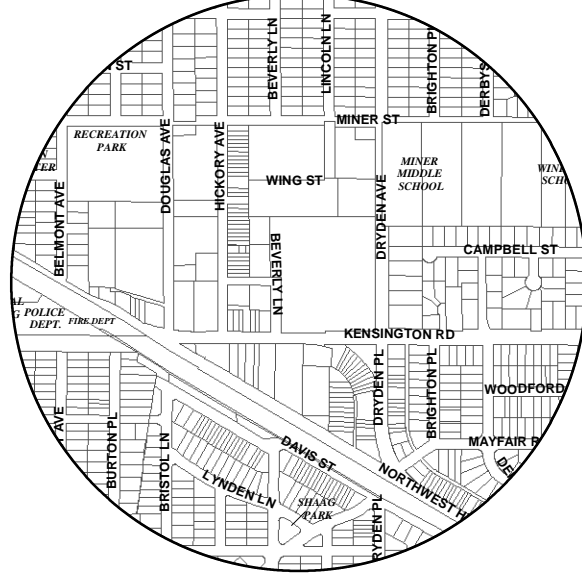
Approved by the Village Board of Trustees April 1991

Old Arlington Heights Road Redevelopment Area



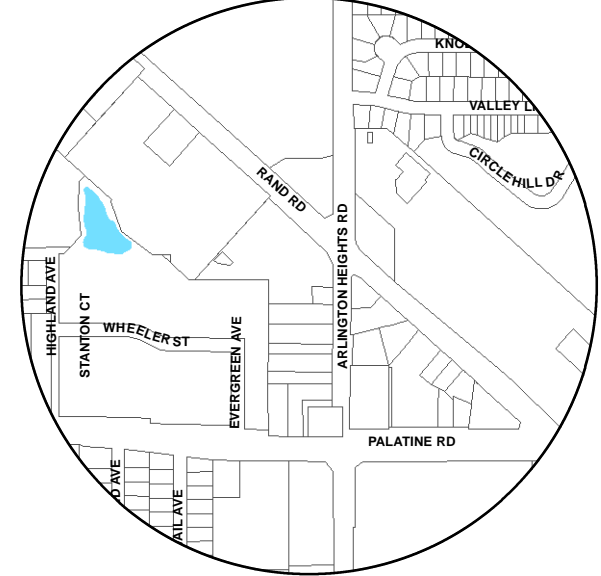
Old Arlington Heights Road Redevelopment Plan
Approved by the Village Board of Trustees
July 6, 1992 and February 1, 1993
Ordinance Number 92-059, 92-060, 92-061, 93-014

Hickory Industrial Area



Hickory/Kensington Redevelopment Plan
Approved by the Village Board of Trustees November 15, 1993
Ordinance Number 93-096

Rand Road and Arlington Heights Road Redevelopment Area

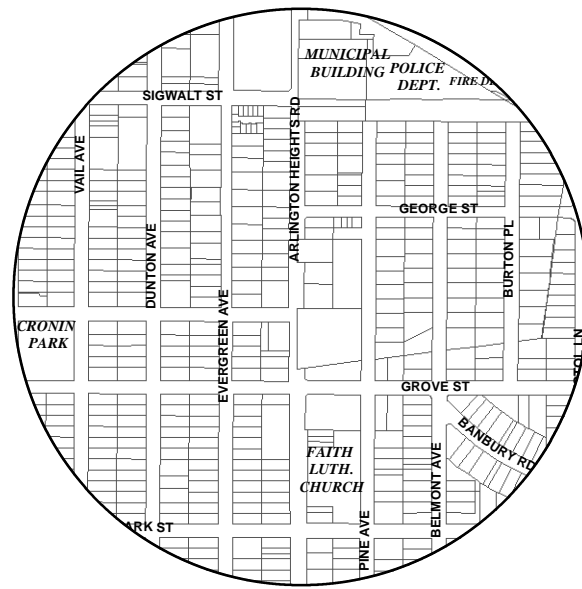


Rand Road and Arlington Heights Road Redevelopment Plan
Approved by the Village Board of Trustees January 17, 1995
Ordinance Number 95-005, 92-006, 92-007

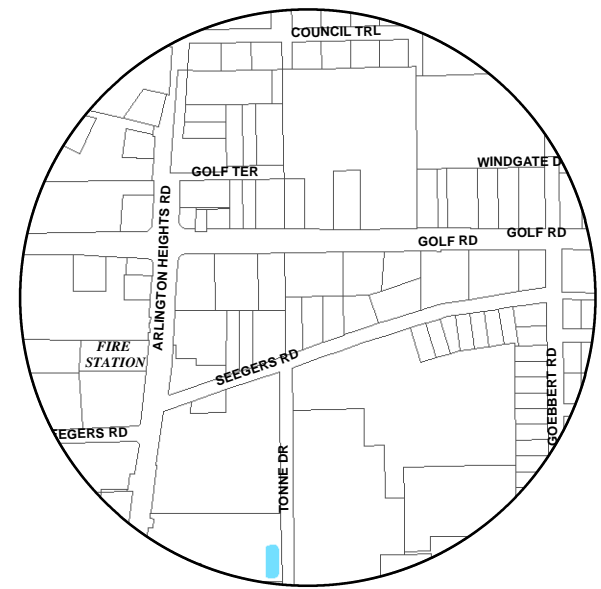
Wilke Road Area



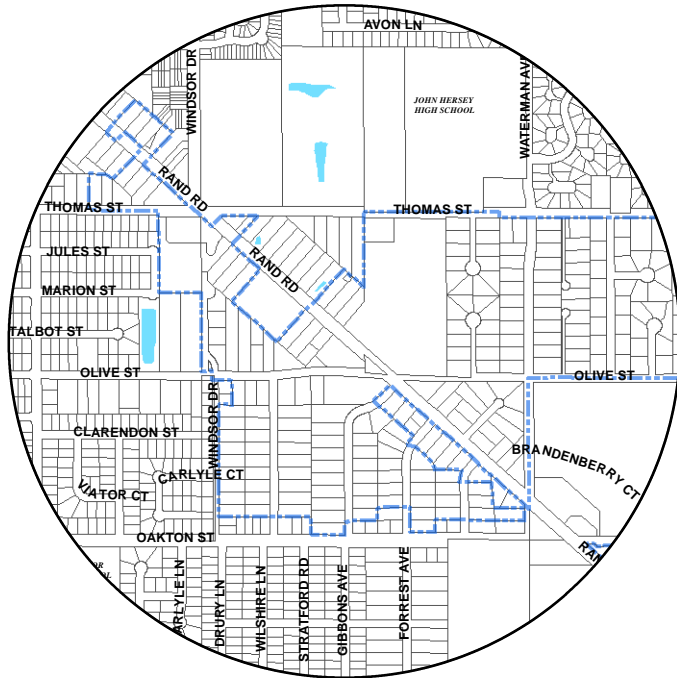
Arlington Heights Road (Sigwalt Street to Park Street)



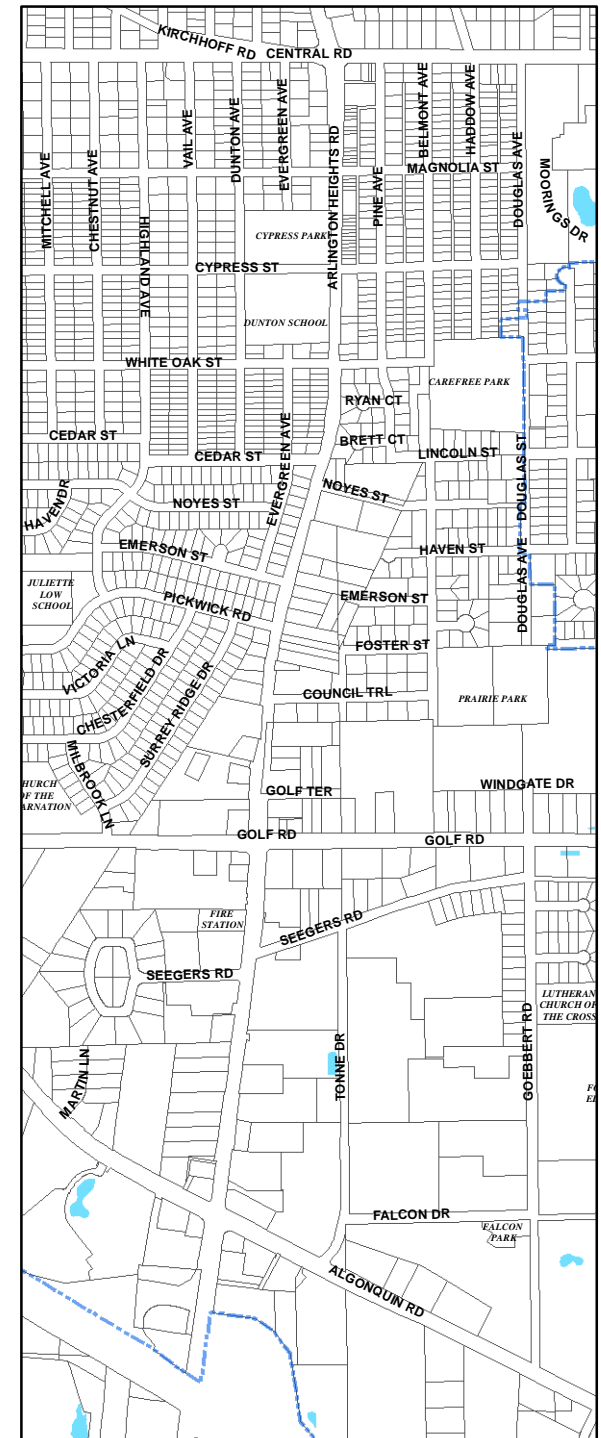
Seegers Road Office Area



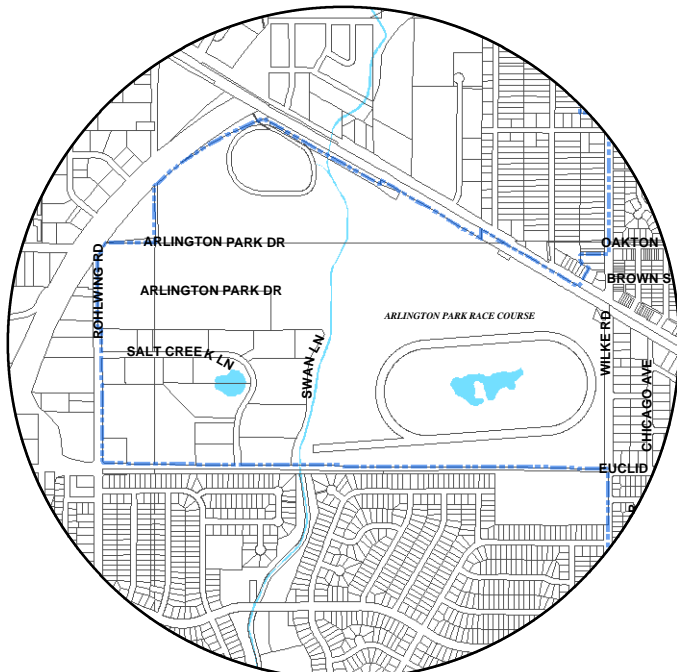
Rand Road Corridor



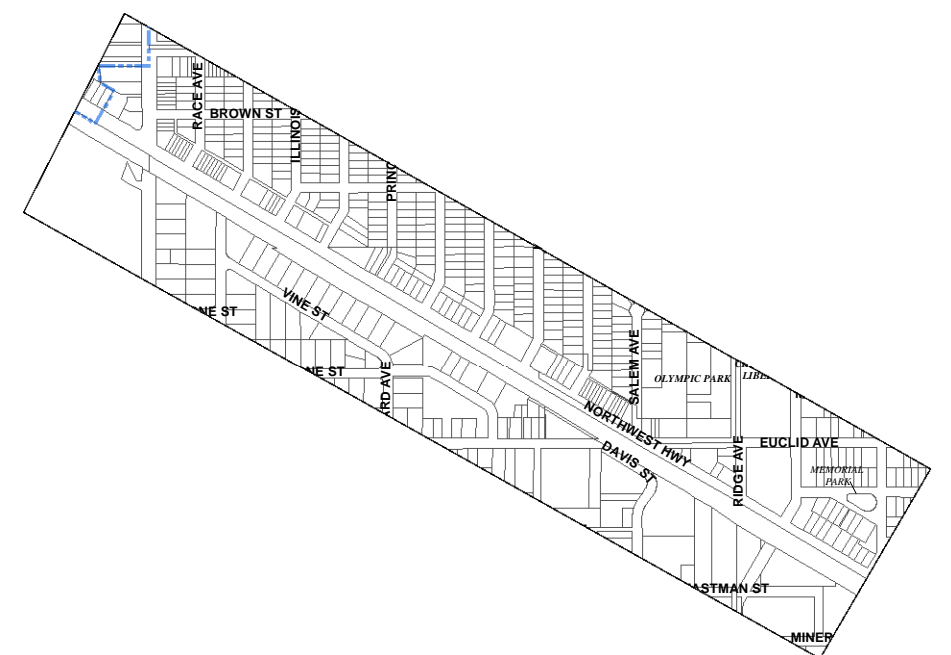
South Arlington Heights Road



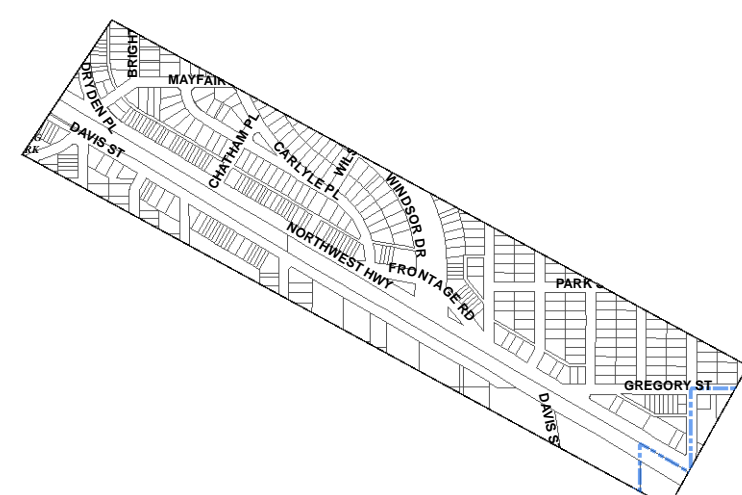
Arlington Park Racecourse



Northwest Highway Corridor - West



Northwest Highway Corridor - East



**Village of Arlington Heights
Comprehensive Plan Map 2007**



Prepared by the Village of Arlington Heights
Department of Planning and Community Development
June 1997, Updated through August 2007