

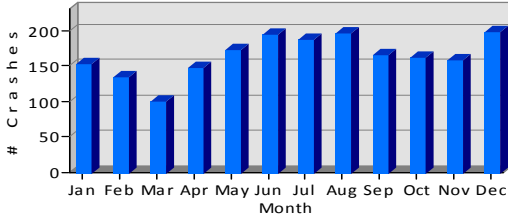
TRAFFIC CRASHES - 2010

Arlington Heights Police Department Traffic Bureau

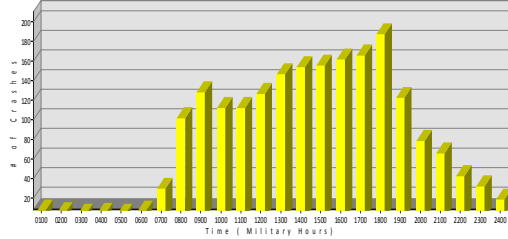


Cook County - Illinois

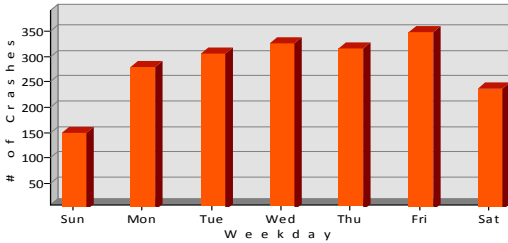
TRAFFIC CRASHES 2010 (MONTH)



TRAFFIC CRASHES 2010 (TIME)



TRAFFIC CRASHES 2010 (WEEKDAY)



SUMMARY by MONTH

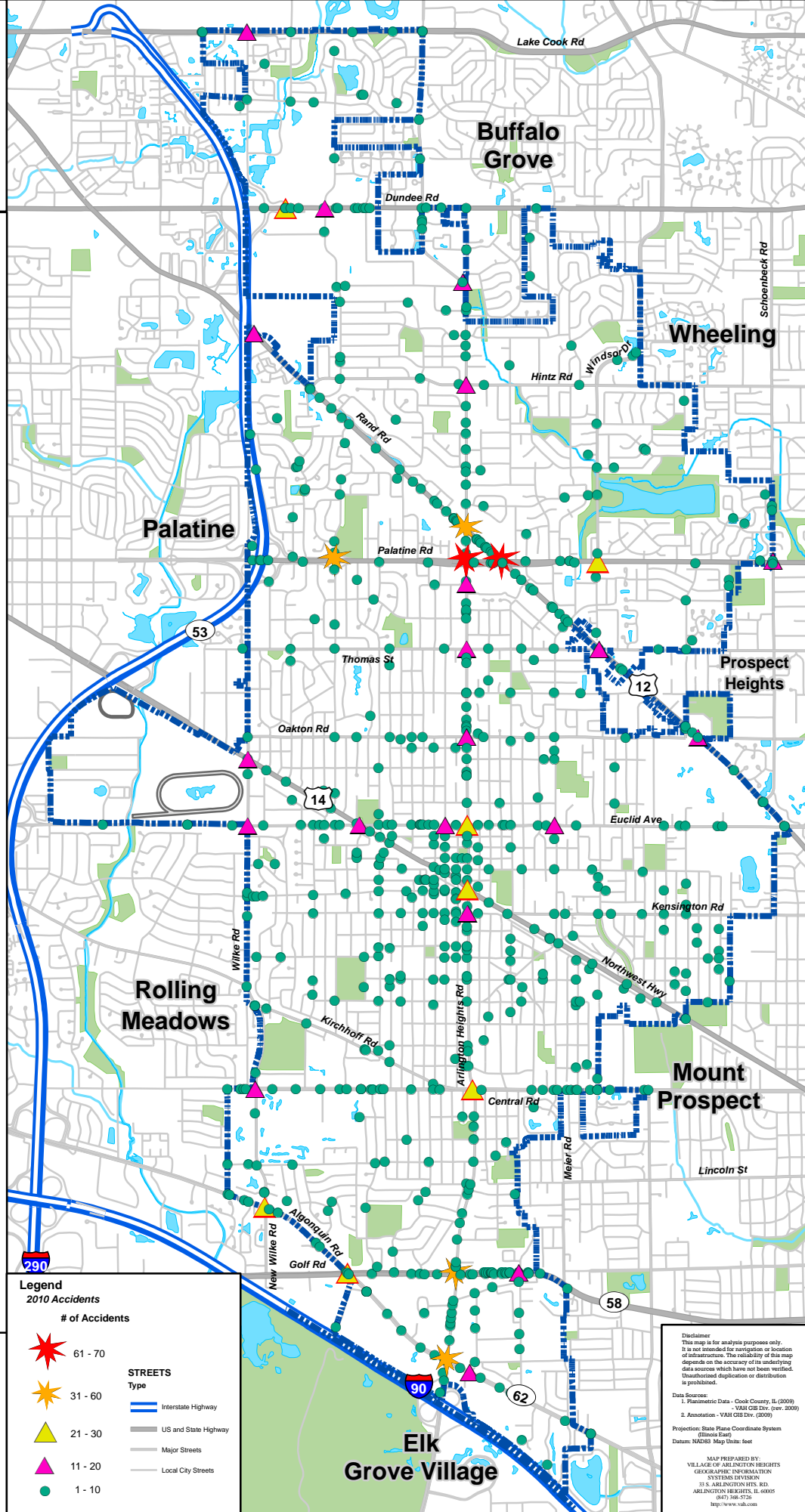
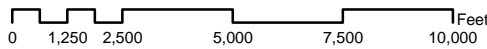
- January - 153
- February - 134
- March - 100
- April - 147
- May - 172
- June - 193
- July - 186
- August - 195
- September - 165
- October - 161
- November - 157
- December - 197

SUMMARY: Crashes by Type - 2010

Total crashes: 1960

Fatal = 0
Injury = 352
Prop. Damage = 1608

Weekday	# of Accident	Time Range
Sun	149	00:06-23:39
Mon	278	02:27-22:22
Tue	306	06:08-23:00
Wed	326	00:01-23:28
Thu	316	00:48-23:44
Fri	348	02:42-23:57
Sat	237	00:51-23:49



Legend

- 2010 Accidents
- 61 - 70
 - 31 - 60
 - 21 - 30
 - 11 - 20
 - 1 - 10
- STREETS Type
- Interstate Highway
 - US and State Highway
 - Major Streets
 - Local City Streets

Disclaimer
This map is for analysis purposes only. It is not intended for navigation or location of infrastructure. The reliability of this map depends on the accuracy of its underlying data sources which have not been verified. Unauthorized duplication or distribution is prohibited.

Data Source:
1. Planimetric Data - Cook County, IL (2009)
2. Annotation - VAH GIS Div. (rev. 2009)

Projection: State Plane Coordinate System (Illinois East)
Datum: NAD83 Map Units: feet

MAP PREPARED BY:
VILLAGE OF ARLINGTON HEIGHTS
GEOGRAPHIC INFORMATION
SYSTEMS DIVISION
115 ARLINGTON HTS. RD.
ARLINGTON HEIGHTS, IL 60005
(847) 368-5726
http://www.vaah.com